



Dudgeon and Sheringham Shoal Offshore Wind Farm Extensions

Preliminary Environmental Information Report

Volume 2

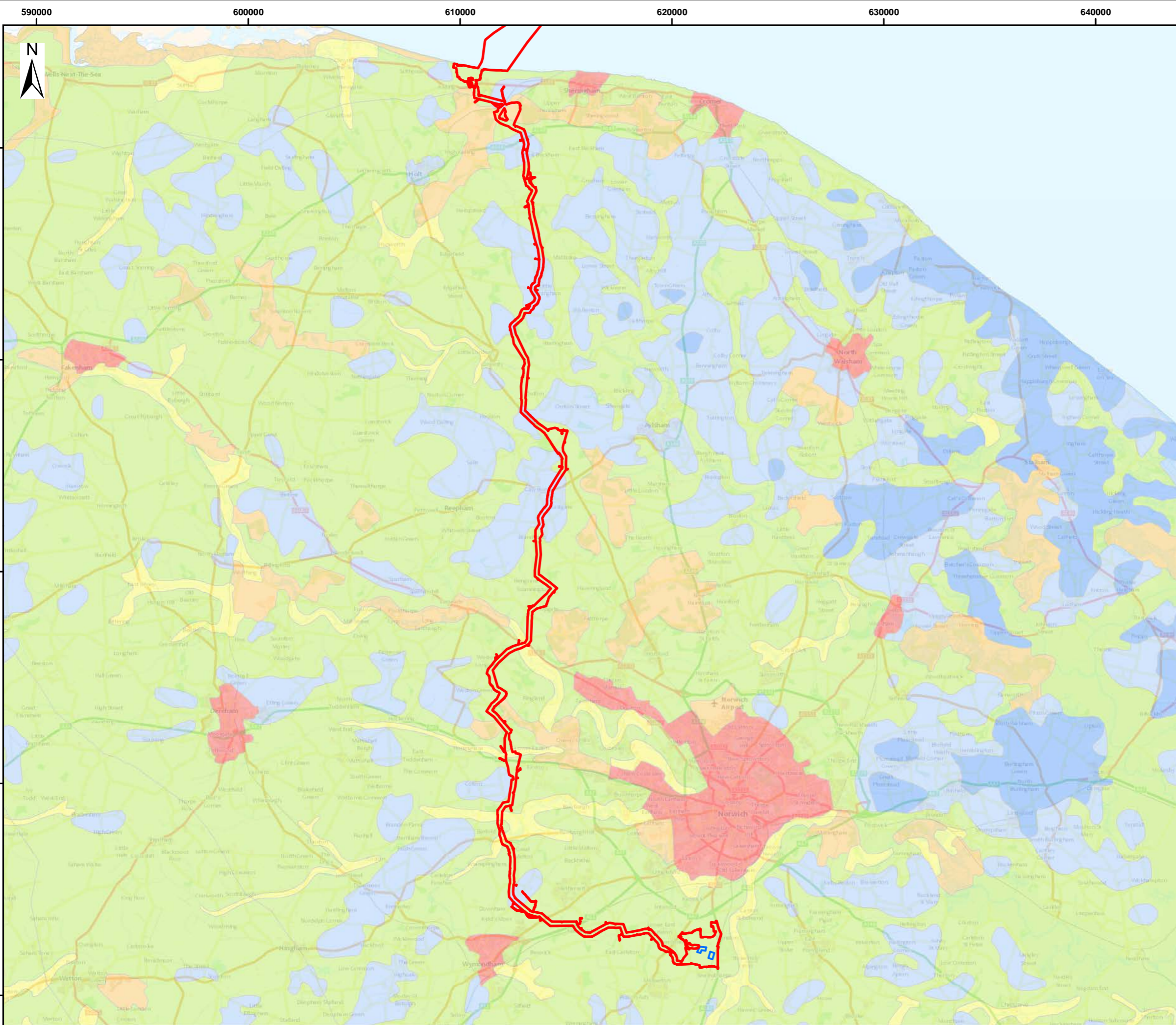
Chapter 21 - Land Use, Agriculture and Recreation

April 2021

Title:	
Dudgeon and Sheringham Shoal Offshore Wind Farm Extensions Preliminary Environmental Information Report Chapter 21 Land Use and Agriculture	
Document no.: PB8164-RHD-ZZ-XX-RP-Z-0010	
Date:	Classification
29 April 2021	Final
Prepared by:	
Royal HaskoningDHV	
Approved by:	Date:
Johiris Rodriguez Tablante, Equinor	29 April 2021

List of Figures

- Figure 21.1 Land Use, Agricultural and Recreation Study Area
Figure 21.2 County Wildlife Sites
Figure 21.3 Environmental Stewardship Schemes (ESS)
Figure 21.4 Agricultural Land Classification (ALC) Grades
Figure 21.5 Soil Types
Figure 21.6 Landfall Recreational Features
Figure 21.7 PRow, Paths and Cycle Routes
Figure 21.8 PRow, Paths and Cycle Routes
Figure 21.9 PRow, Paths and Cycle Routes
Figure 21.10 PRow, Paths and Cycle Routes
Figure 21.11 PRow, Paths and Cycle Routes
Figure 21.12 PRow, Paths and Cycle Routes



Sheringham Shoal and Dudgeon Extension Projects

Figure 21.4

Agricultural Land Classification (ALC) Grades

Legend:

- PEIR Boundary
- Onshore Substation Site

Agricultural Land Classification (ALC) Grade

- Grade 1
- Grade 2
- Grade 3
- Grade 4
- Non Agricultural
- Urban

Data Sources: © Natural England copyright, 2020; © Royal HaskoningDHV, 2020
Base Map: © Crown copyright and database rights 2020, Ordnance Survey 0100031673; © OpenStreetMap (and)



Document No: PB8164-RHD-ZZ-ON-DR-Z-0063
Co-ordinate System: British National Grid

0 5 10 km
0 3 6 Miles

A	15/03/2021	1:175,000	A3	AZ	OB	MW
REV	DATE	SCALE	SIZE	DRW	CHK	APR

Report: Land Use and Agriculture
Preliminary Environmental Information Report (PEIR)

610000 611000 612000 613000 614000



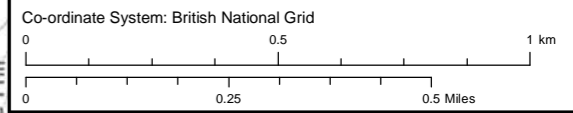
Sheringham Shoal and Dudgeon Extension Projects Figure 21.6 Landfall Recreational Features

- Legend:
- PEIR Boundary
 - Onshore Substation Site
 - Recreational Attraction
 - Railway Track
 - Coastal Path
 - County Wildlife Site (CWS)

Data Sources: © Natural England copyright, 2020; © Royal HaskoningDHV, 2021
Base Map: © Crown copyright and database rights 2020, Ordnance Survey 0100031673; © OpenStreetMap (and) contributors, CC-BY-SA

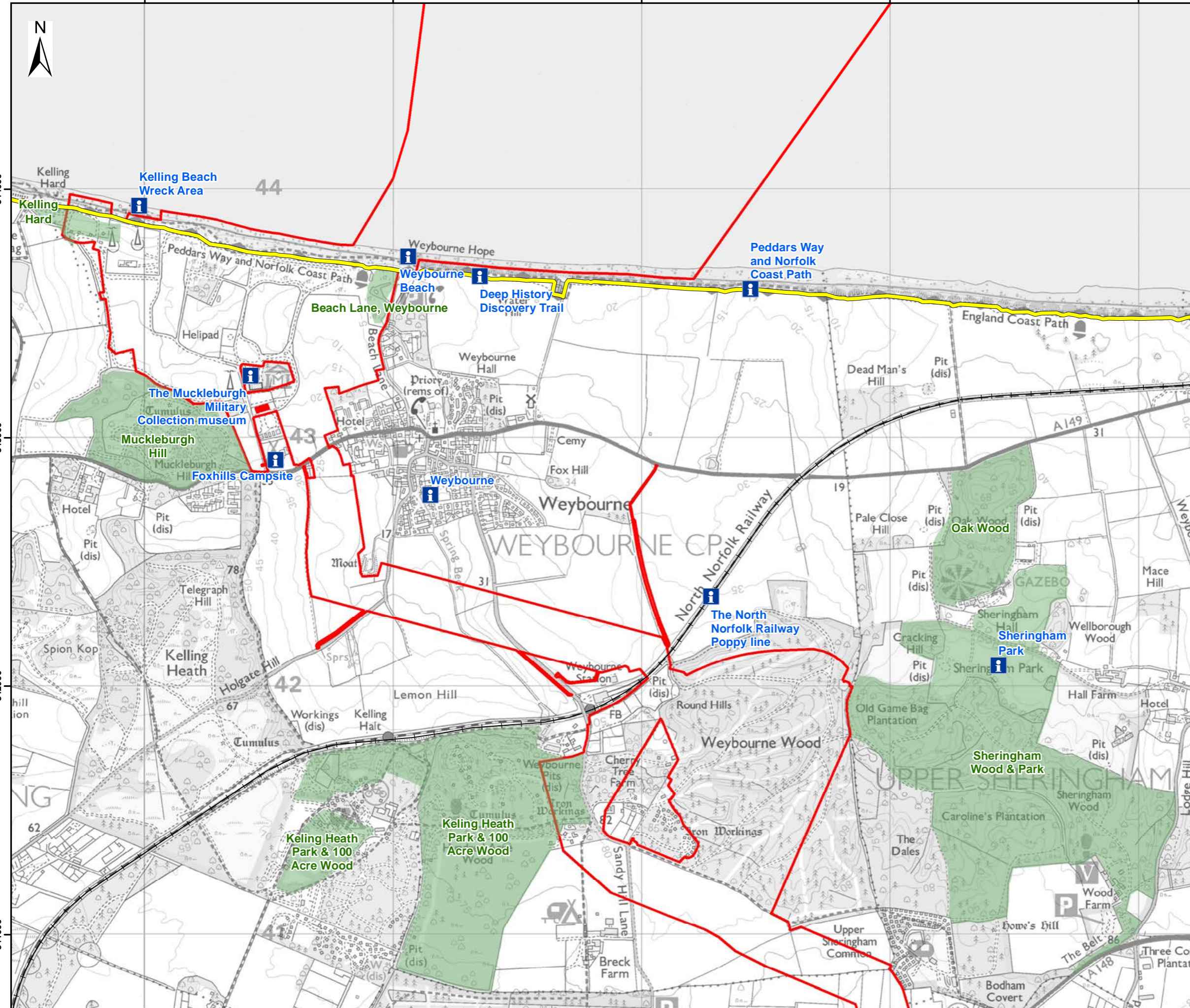


Document No: PB8164-RHD-ZZ-ON-DR-Z-0075



A	15/03/2021	1:15,000	A3	AZ	OB	MW
REV	DATE	SCALE	SIZE	DRW	CHK	APR

Report: Land Use and Agriculture
Preliminary Environmental Information Report (PEIR)



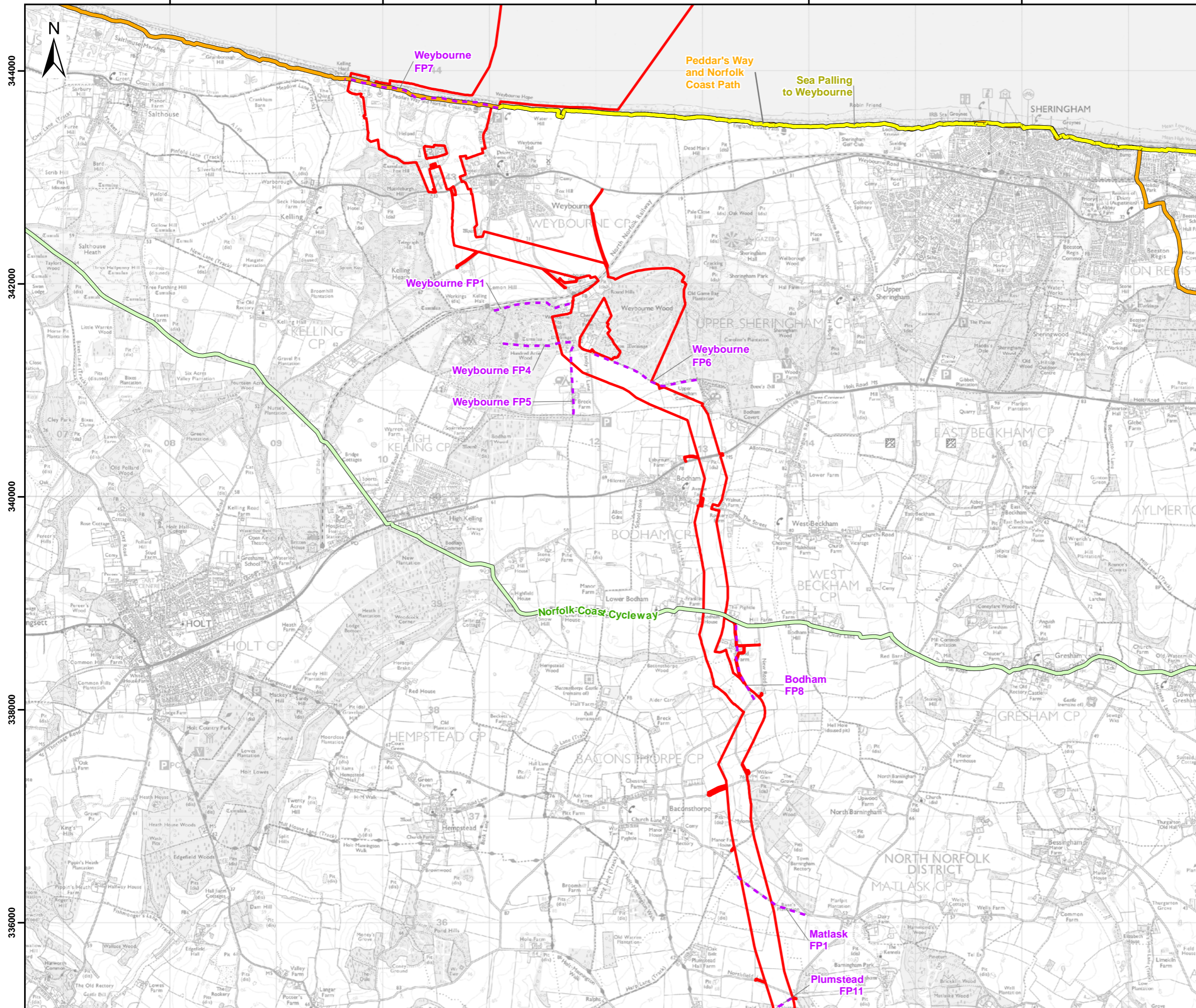
608000

610000

612000

614000

616000



Sheringham Shoal and Dudgeon Extension Projects

Figure 21.7

PRoW, Paths and Cycle Routes

Sheet 1 of 6

Legend:

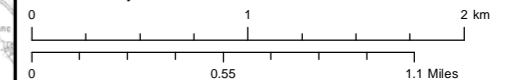
- PEIR Boundary
- Onshore Substation Site
- Public Right of Way (PRoW)
- Coastal Path
- National Trail
- Regional Cycle Route

Data Sources: © Sustran National Cycle Network; © North Norfolk County Council; © Natural England copyright, 2020; © Royal HaskoningDHV, 2021
Base Map: © Crown copyright and database rights 2020, Ordnance Survey 0100031673; © OpenStreetMap (and) contributors, CC-BY-SA



Document No: PB8164-RHD-ZZ-ON-DR-Z-0065

Co-ordinate System: British National Grid



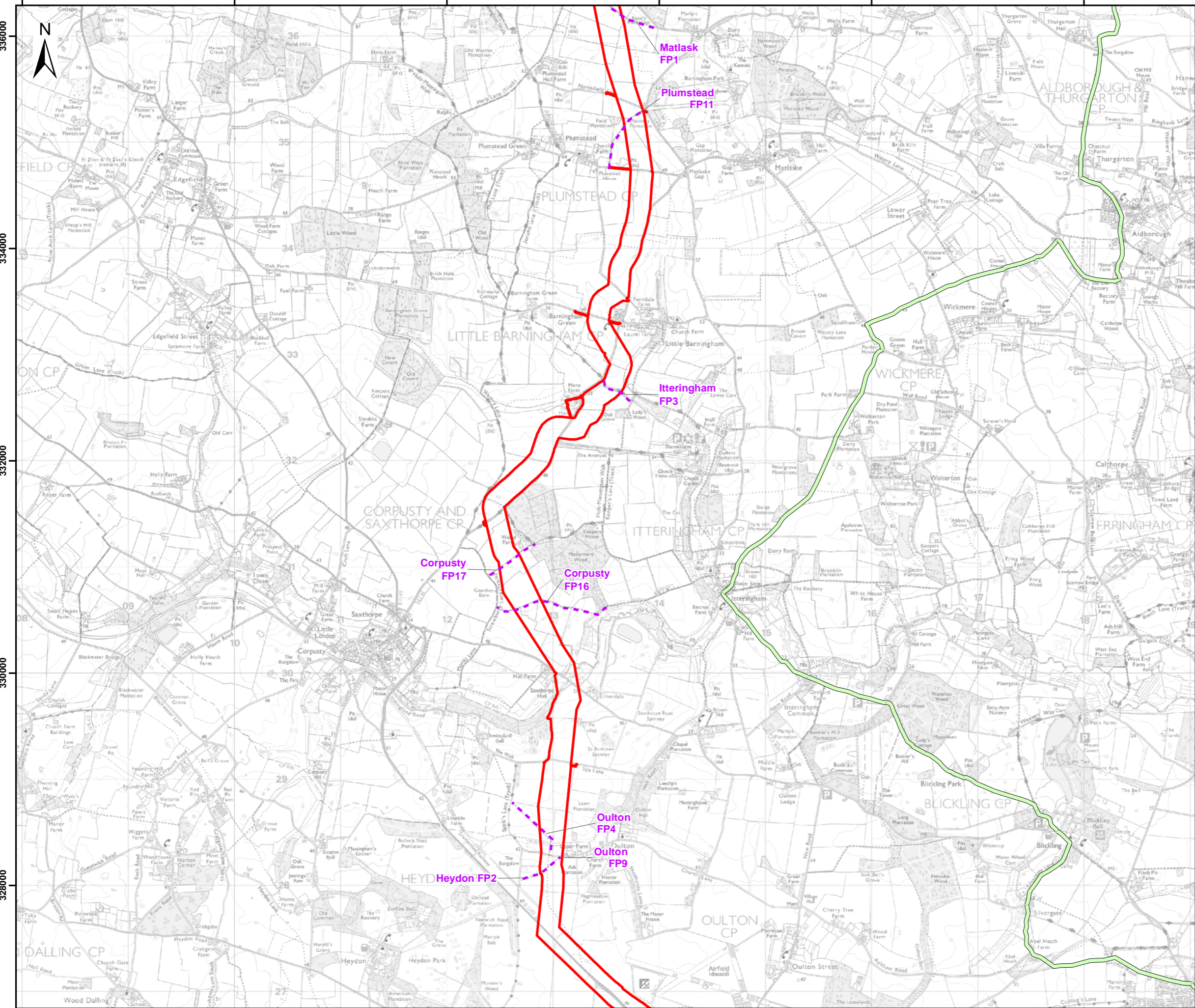
A	19/03/2021	1:35,000	A3	AZ	OB	MW
REV	DATE	SCALE	SIZE	DRW	CHK	APR

Report: Land Use and Agriculture
Preliminary Environmental Information Report (PEIR)

Royal
HaskoningDHV
Enhancing Society Together

equinor

608000 610000 612000 614000 616000 618000



Sheringham Shoal and Dudgeon Extension Projects

Figure 21.8

PRoW, Paths and Cycle Routes

Sheet 2 of 6

Legend:

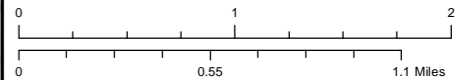
- PEIR Boundary
- Onshore Substation Site
- Public Right of Way (PRoW)
- Regional Cycle Route

Data Sources: © Sustran National Cycle Network; © North Norfolk County Council; © Natural England copyright, 2020; © Royal HaskoningDHV, 2021
Base Map: © Crown copyright and database rights 2020, Ordnance Survey 0100031673; © OpenStreetMap (and) contributors, CC-BY-SA



Document No: PB8164-RHD-ZZ-ON-DR-Z-0065

Co-ordinate System: British National Grid



REV	DATE	SCALE	SIZE	DRW	CHK	APR
A	19/03/2021	1:35,000	A3	AZ	OB	MW

Report: Land Use and Agriculture
Preliminary Environmental Information Report (PEIR)

Royal HaskoningDHV
Enhancing Society Together

equinor

608000

610000

612000

614000

616000



318000

316000

314000





312000

310000

Sheringham Shoal and Dudgeon Extension Projects

Figure 21.10
PRoW, Paths and Cycle Routes
Sheet 4 of 6

Legend:

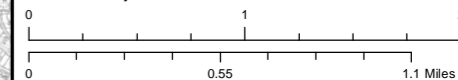
-  PEIR Boundary
-  Onshore Substation Site
-  Public Right of Way (PRoW)
-  National Cycle Route

Data Sources: © Sustran National Cycle Network; © North Norfolk County Council; © Natural England copyright, 2020; © Royal HaskoningDHV, 2021
Base Map: © Crown copyright and database rights 2020, Ordnance Survey 0100031673; © OpenStreetMap (and) contributors, CC-BY-SA



Document No: PB8164-RHD-ZZ-ON-DR-Z-0065

Co-ordinate System: British National Grid



REV	DATE	SCALE	SIZE	DRW	CHK	APR
A	19/03/2021	1:35,000	A3	AZ	OB	MW

Report:

Land Use and Agriculture
Preliminary Environmental Information Report (PEIR)

608000

610000

612000

614000

616000

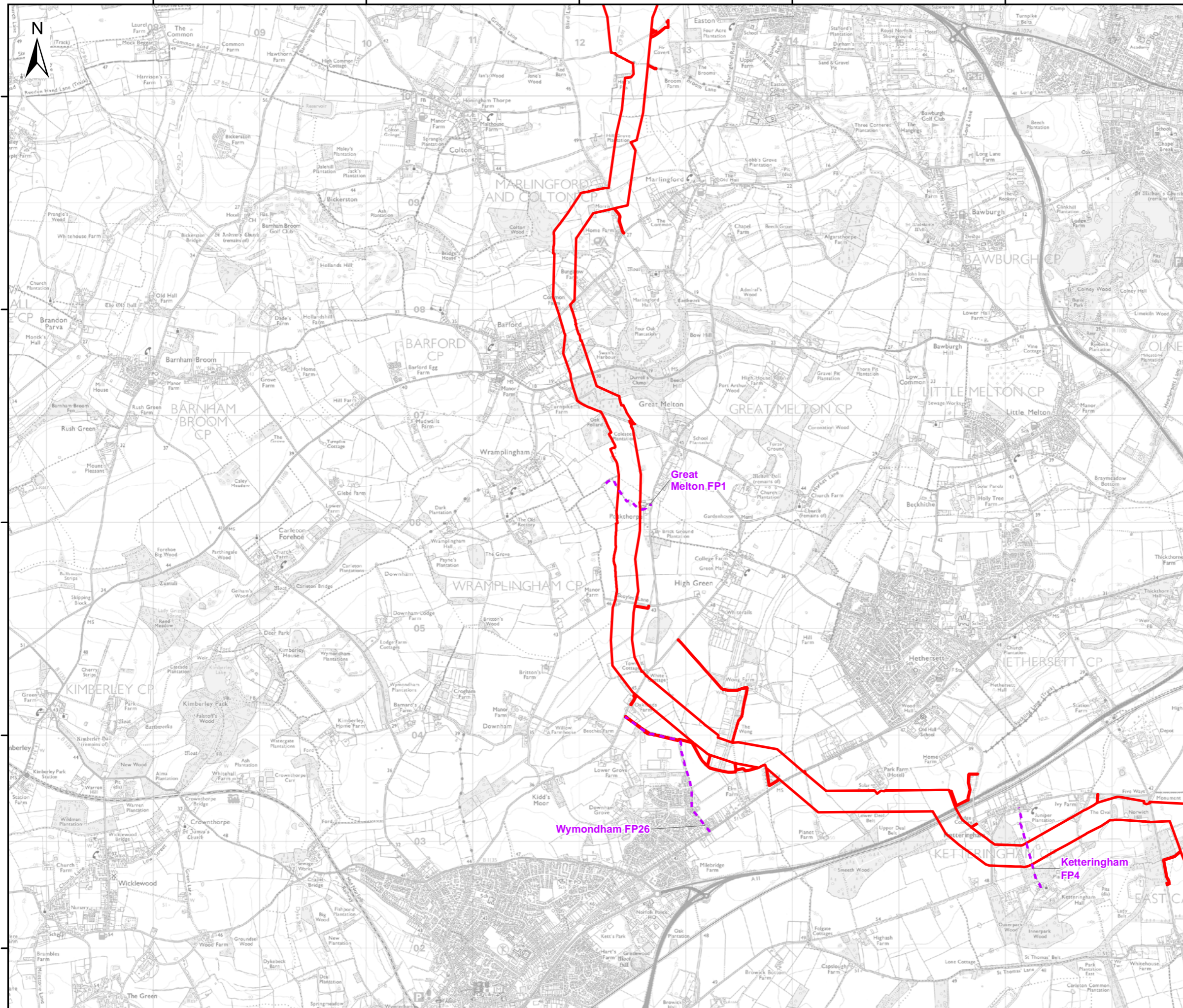
310000

308000

306000

304000

302000



Sheringham Shoal and Dudgeon Extension Projects

Figure 21.11
PRoW, Paths and Cycle Routes
Sheet 5 of 6

Legend:

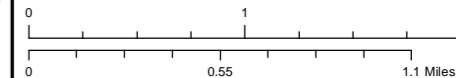
- PEIR Boundary
- Onshore Substation Site
- Public Right of Way (PRoW)

Data Sources: © Sustran National Cycle Network; © North Norfolk County Council; © Natural England copyright, 2020; © Royal HaskoningDHV, 2021
Base Map: © Crown copyright and database rights 2020, Ordnance Survey 0100031673; © OpenStreetMap (and) contributors, CC-BY-SA



Document No: PB8164-RHD-ZZ-ON-DR-Z-0065

Co-ordinate System: British National Grid

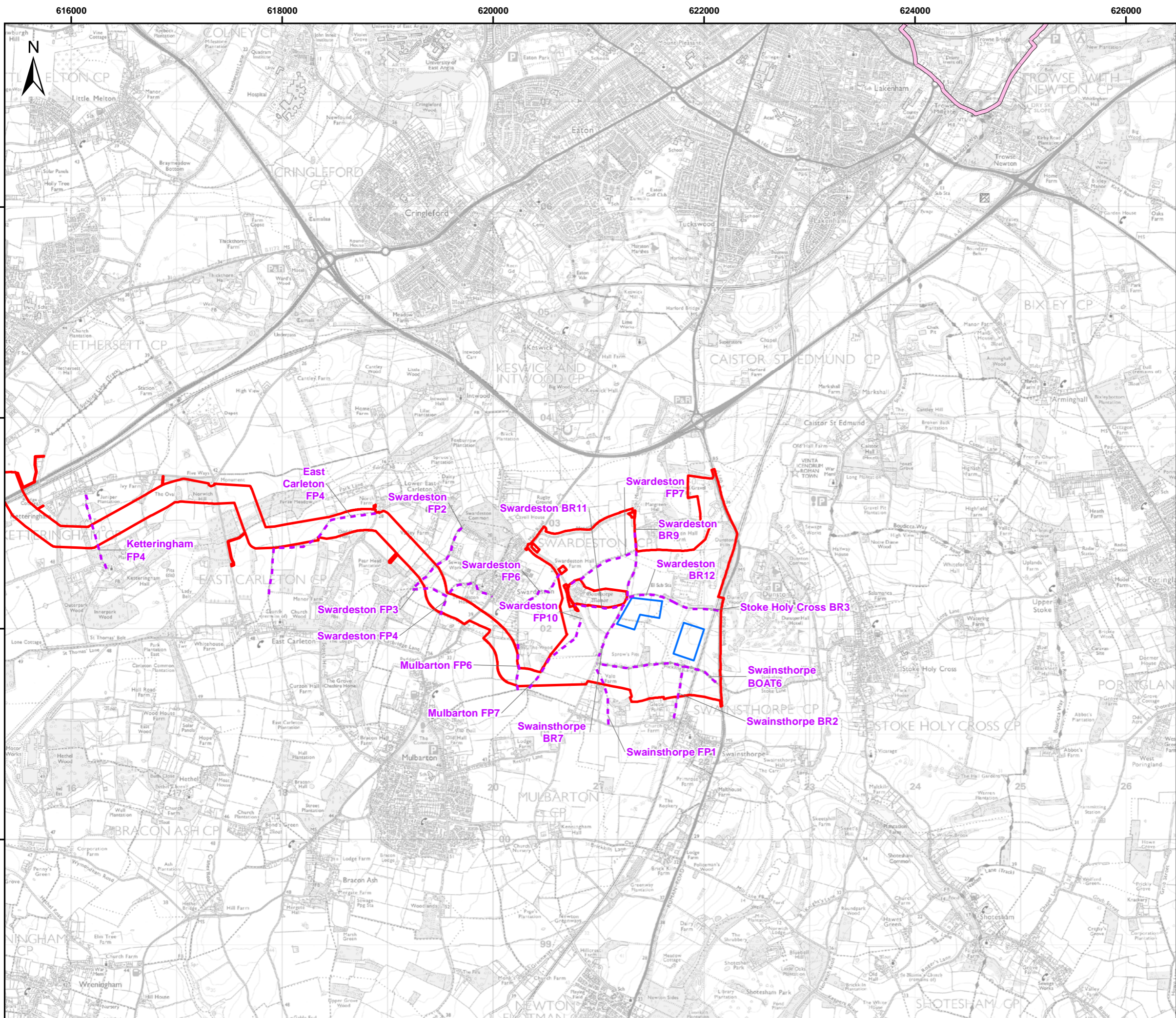


A	19/03/2021	1:35,000	A3	AZ	OB
REV	DATE	SCALE	SIZE	DRW	CHK

Report: Land Use and Agriculture
Preliminary Environmental Information Report (PEIR)

Royal
HaskoningDHV
Enhancing Society Together

equinor



Sheringham Shoal and Dudgeon Extension Projects

Figure 21.12
PRoW, Paths and Cycle Routes
Sheet 6 of 6

Legend:

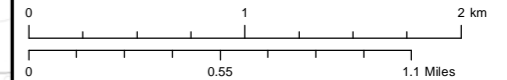
- PEIR Boundary
- Onshore Substation Site
- Public Right of Way (PRoW)
- National Cycle Route

Data Sources: © Sustran National Cycle Network; © North Norfolk County Council; © Natural England copyright, 2020; © Royal HaskoningDHV, 2021
Base Map: © Crown copyright and database rights 2020, Ordnance Survey 0100031673; © OpenStreetMap (and) contributors, CC-BY-SA



Document No: PB8164-RHD-ZZ-ON-DR-Z-0065

Co-ordinate System: British National Grid



A	19/03/2021	1:35,000	A3	AZ	OB	MW
REV	DATE	SCALE	SIZE	DRW	CHK	APR

Report: Land Use and Agriculture
Preliminary Environmental Information Report (PEIR)

Royal HaskoningDHV
Enhancing Society Together

equinor